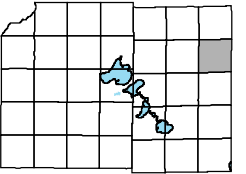
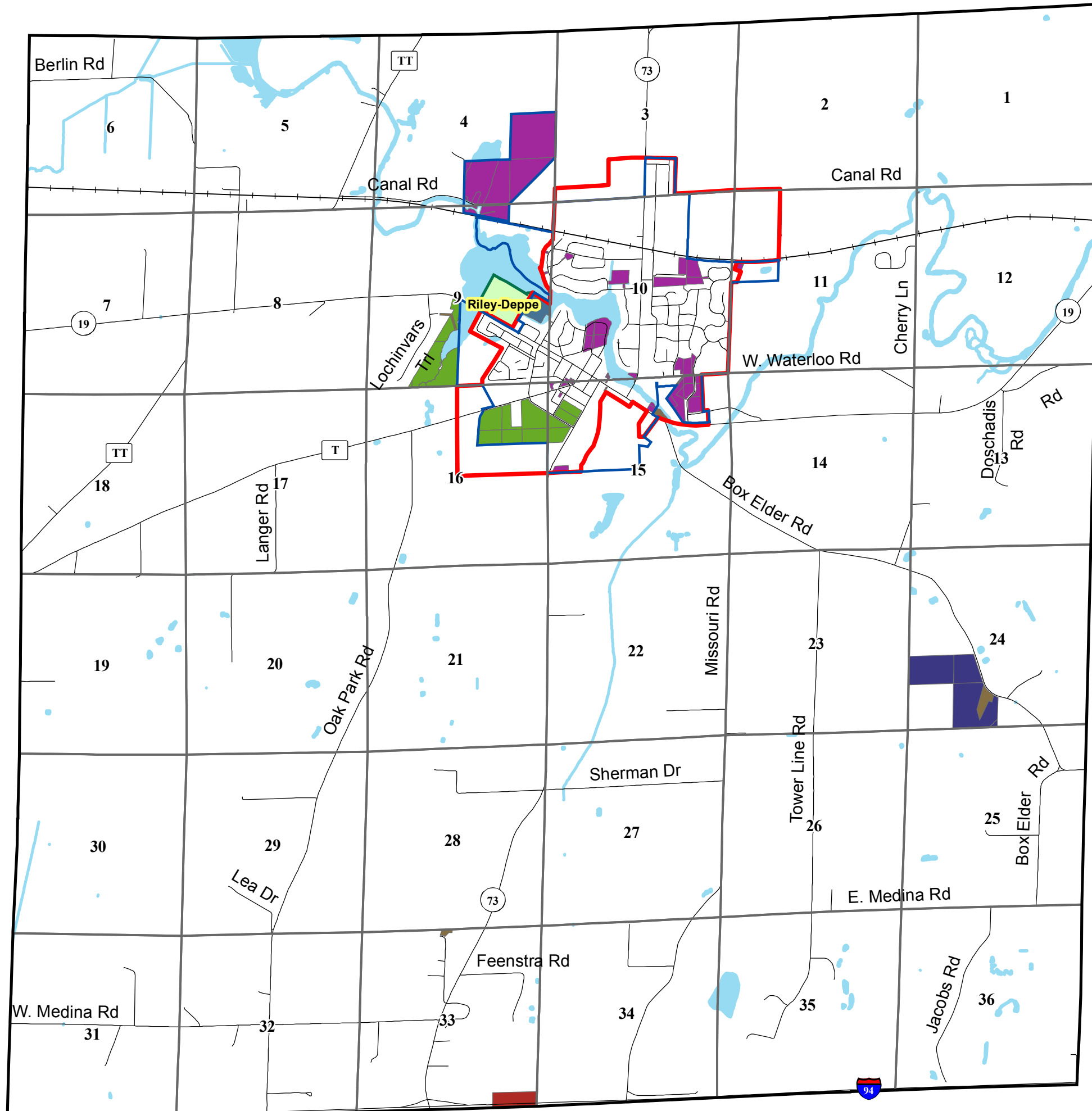


Town of Medina

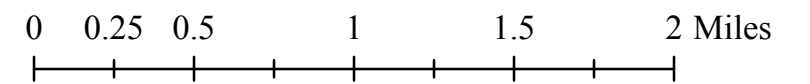


Map 20: Parks and Public Lands



- Marshall Village Boundary
- Marshall Urban Service Area
- Section Boundary
- Parks
- Public Lands**
- DANE COUNTY PARK COMMISSION
- DANE COUNTY
- MARSHALL SCHOOL DISTRICT
- VILLAGE OF MARSHALL
- TOWN OF MEDINA
- STATE OF WISCONSIN
- WI DNR

September, 2007



Source Info:
 Marshall Village Boundary: 01/07, (DCPD)
 Public Lands: 2007, (CARPC)
 Service Areas: 05/08, (CARPC)

This map was prepared through the Dane County Department of Planning and Development in conjunction with the Dane County Land & Water Resources Department, Dane County Land Information Office and the Dane County Community Analysis & Planning Division.