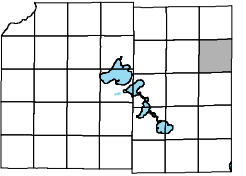
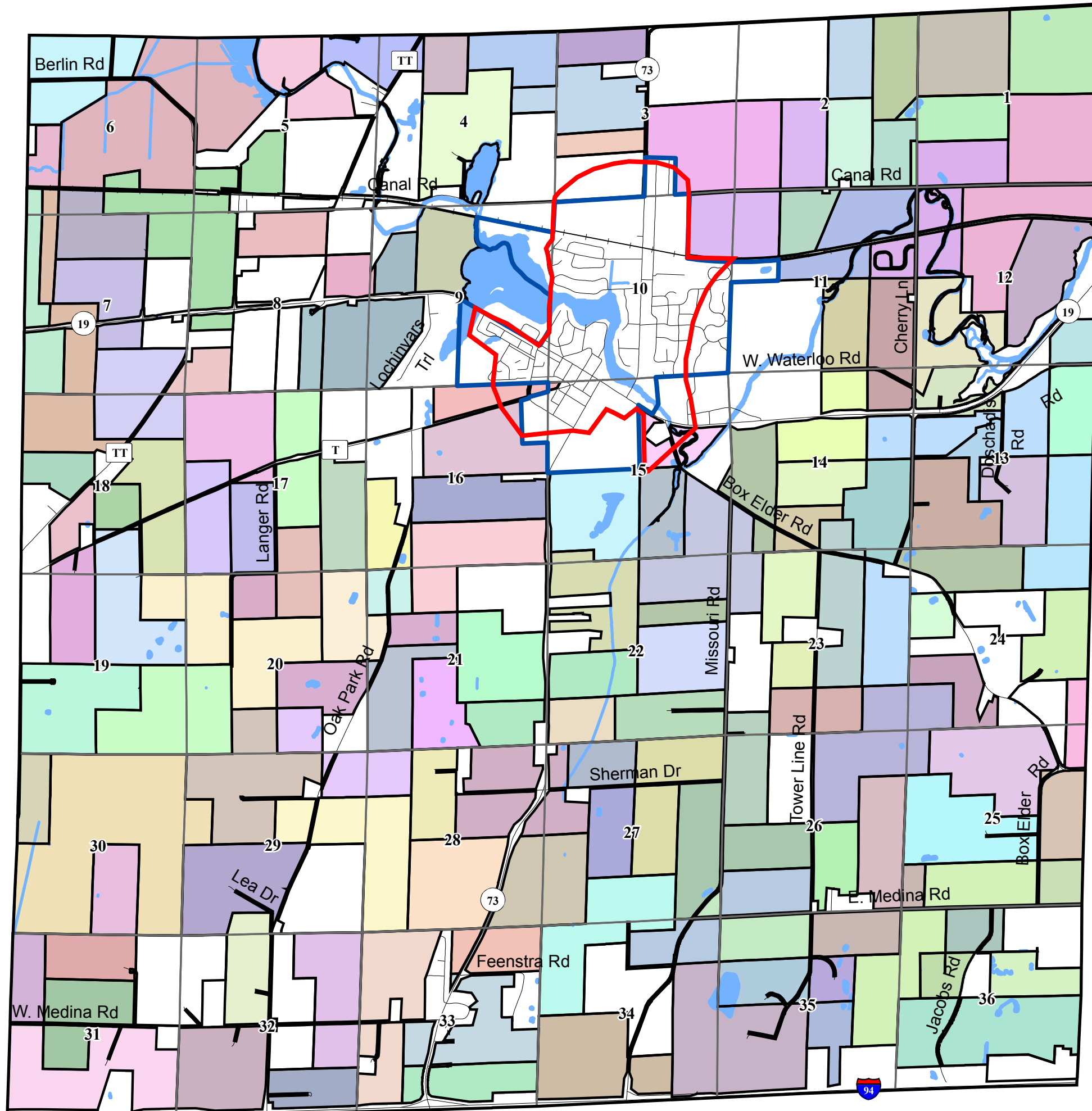


Town of Medina

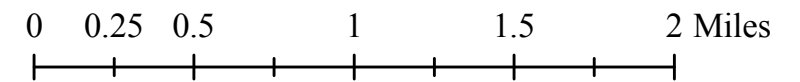


Map 13: Original Farmsteads (1981)



- Marshall Urban Service Area (1981)
- Marshall Village Boundary (1983)
- Section Boundary
- Original Farmsteads

September, 2007



Source Info:
Marshall Village Boundary: 2007, (DCPD)
Original Farmsteads: 2007, (DCPD)
Railroad: 2000, (DCRPC)
Service Areas: 2007, (DCPD)

This map was prepared through the Dane County Department of Planning and Development in conjunction with the Dane County Land & Water Resources Department, Dane County Land Information Office and the Dane County Community Analysis & Planning Division.